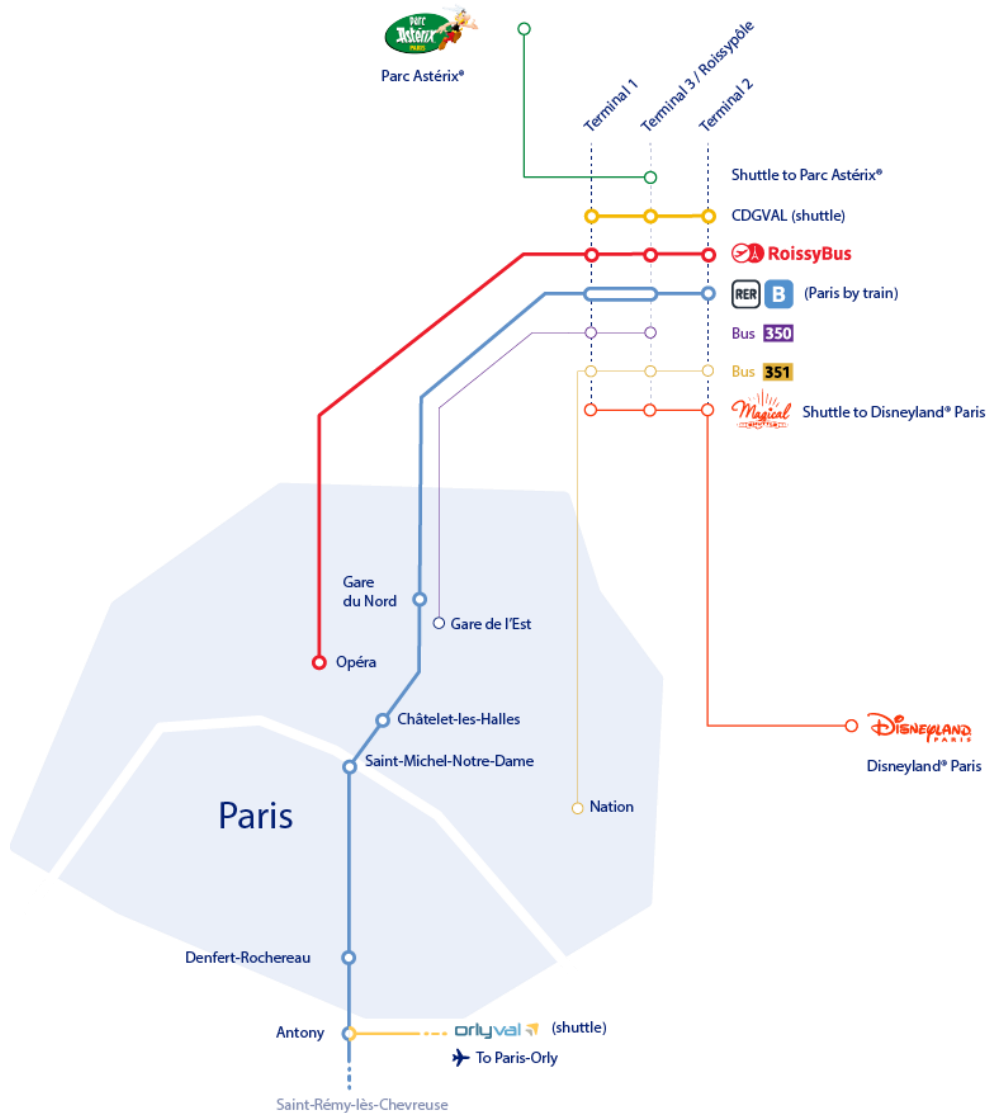


GETTING TO ROUEN CAMPUS



Airport
**Paris-Charles
de Gaulle**

FROM PARIS - CHARLES-DE-GAULLE AIRPORT

<https://www.parisaeroport.fr/en/passengers/services/book-a-service/transport-to-and-from-the-airport>

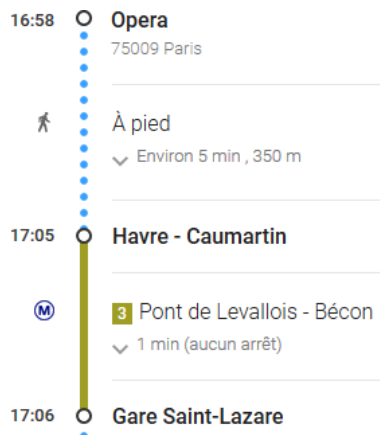
To leave the Paris-Charles de Gaulle airport by RoissyBus

RoissyBus provides a direct service between Central Paris (Opéra) and Paris-Charles de Gaulle airport. The RoissyBus stop is at 11 rue du Scribe, 75009 Paris. The journey time is approx. 1hr15 mins.

Buses run between 5.15am and 12.30am to Paris-Charles de Gaulle airport and between 6am and 12.30am from the airport. They leave every 15/20 minutes.

Price: 13,70€

1. From “Opéra” to “Gare Saint-Lazare” train station: Metro 3 from “Havre-Caumartin” to “Gare Saint-Lazare” (8 minutes).



2. At Saint-Lazare train station, take the train to “Rouen Rive-Droite”

Purchase your ticket on <https://en.oui.sncf/en/>

One way

Return

FROM
PARIS

↑↓
TO
Rouen (FR)

3. From Rouen Train Station, take the bus line **F7** at the bus stop “**Gare – Rue Verte – Direction La Pléiade**” and stop at “**Business School**”

A Start from: Gare-Rue Verte ROUEN
[Map](#)

F7 La Pléiade <-> Hôtel de Ville de Sotteville - nouveau réseau
2022

Towards: La Pléiade MONT-SAINT-AIGNAN
Duration: 10min

[^ See details](#)

Stop-over

- Campulley ROUEN [Map](#)
- Saint-Maur MONT-SAINT-AIGNAN [Map](#)
- Crevier MONT-SAINT-AIGNAN [Map](#)
- Foubert MONT-SAINT-AIGNAN [Map](#)
- Hôtel de Ville - Belvédère MONT-SAINT-AIGNAN [Map](#)
- Les Coquets MONT-SAINT-AIGNAN [Map](#)
- Place Colbert MONT-SAINT-AIGNAN [Map](#)
- La Varenne MONT-SAINT-AIGNAN [Map](#)

B End at: Business School MONT-SAINT-AIGNAN
[Map](#)

From the Paris-Charles de Gaulle airport by RER B (train)

RER B provides a rail link between Roissy Charles-de-Gaulle airport and Central Paris and stops at Denfert-Rochereau, Saint-Michel-Notre-Dame and Gare du Nord, among others.

Estimated journey times to Paris-Charles de Gaulle airport:

- Approx. 25 minutes from/to Gare du Nord
- Approx. 28 minutes from/to Châtelet-Les-Halles
- Approx. 35 minutes from/to Denfert-Rochereau.

Departures: 10/20 minutes on weekdays

Price: 11,40€

1. From “Gare du Nord” train station to “Gare Saint-Lazare” train station, take the RER E at “Gare Magenta” station inside the train station and walk straight to the train station:

- Gare du Nord**
75010 Paris
- À pied
✓ Environ 4 min , 210 m
- Gare Magenta**
RER E HAUSSMANN ST
LAZARE Haussmann St Lazare
✓ 4 min (aucun arrêt) · ♿
- Hausmann - Saint-Lazare**
À pied
✓ Environ 3 min , 280 m
- Gare Saint-Lazare**
13 Rue d'Amsterdam, 75008 Paris

2. At “Paris Saint-Lazare” train station, take the train to “Rouen Rive-Droite”

Purchase your ticket on <https://en.oui.sncf/en/>

One way

Return

FROM
PARIS

TO
Rouen (FR)

3. From Rouen Train Station, take the bus line **F7** at the bus stop “**Gare – Rue Verte – Direction La Pléiade**” and stop at “**Business School**”

A Start from: Gare-Rue Verte ROUEN
[Map](#)

F7 La Pléiade <-> Hôtel de Ville de Sotteville - nouveau réseau
 2022

Towards: La Pléiade MONT-SAINT-AIGNAN
 Duration: 10min

[See details](#)

Stop-over

- Campulley ROUEN [Map](#)
- Saint-Maur MONT-SAINT-AIGNAN [Map](#)
- Crevier MONT-SAINT-AIGNAN [Map](#)
- Foubert MONT-SAINT-AIGNAN [Map](#)
- Hôtel de Ville - Belvédère MONT-SAINT-AIGNAN [Map](#)
- Les Coquets MONT-SAINT-AIGNAN [Map](#)
- Place Colbert MONT-SAINT-AIGNAN [Map](#)
- La Varenne MONT-SAINT-AIGNAN [Map](#)

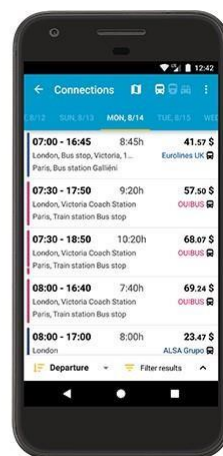
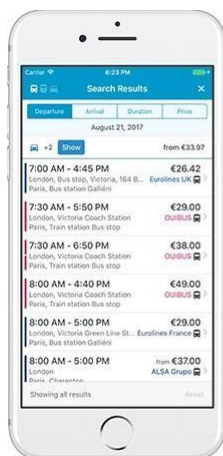
B End at: Business School MONT-SAINT-AIGNAN
[Map](#)

By Bus

<https://www.busradar.com/>

Get the free app for cheap bus trips in Europe.

Use the intercity bus search engine on Android and iOS to compare all bus operators in Europe.



With  or 

Next to the FLIXBUS station, take the bus line **F7** at the bus stop “**Champlain - Direction La Pléiade**” and stop at “**Business School**”.

A Start from: Champlain ROUEN
[Map](#)

F7 La Pléiade <-> Hôtel de Ville de Sotteville - nouveau réseau
2022

Towards: La Pléiade MONT-SAINT-AIGNAN
Duration: **24min**

[^ See details](#)

Stop-over

- Pont Corneille ROUEN [Map](#)
- République ROUEN [Map](#)
- Saint-Nicolas ROUEN [Map](#)
- Hôtel de Ville ROUEN [Map](#)
- Beaux Arts ROUEN [Map](#)
- Square Verdrel ROUEN [Map](#)
- Gare-Rue Verte ROUEN [Map](#)
- Campulley ROUEN [Map](#)
- Saint-Maur MONT-SAINT-AIGNAN [Map](#)
- Crevier MONT-SAINT-AIGNAN [Map](#)
- Foubert MONT-SAINT-AIGNAN [Map](#)
- Hôtel de Ville - Belvédère MONT-SAINT-AIGNAN [Map](#)
- Les Coquets MONT-SAINT-AIGNAN [Map](#)
- Place Colbert MONT-SAINT-AIGNAN [Map](#)
- La Varenne MONT-SAINT-AIGNAN [Map](#)

B End at: Business School MONT-SAINT-AIGNAN
[Map](#)

FROM PARIS – ORLY AIRPORT

To leave the Orly Airport by OrlyBus

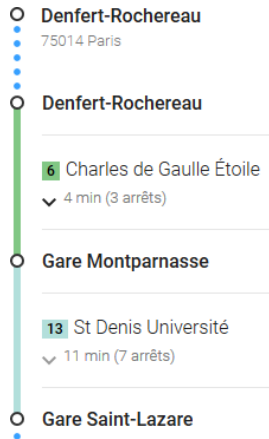
1. OrlyBus provides a direct service between Paris-Orly airport and Central Paris (Denfert Rochereau)

The journey takes about 30 minutes.

Buses run from 6 am to 12.30 am from the airport. They leave every 15/20 minutes.

Price: 9,50€

- From “Denfert-Rochereau” station, take the metro, line 6 towards “Charles de Gaulle Etoile”, stop at “Gare Montparnasse”, take the metro line 13 towards “St Denis Université” and stop at “Gare Saint-Lazare”



- At Saint-Lazare train station, take the train to “Rouen Rive-Droite”

Purchase your ticket on <https://en.oui.sncf/en/>

One way
 Return

FROM
PARIS

TO
Rouen (FR)

- From Rouen Train Station, take the bus line **F7** at the bus stop “Gare – Rue Verte – Direction La Pléiade” and stop at “**Business School**”

A Start from: Gare-Rue Verte ROUEN
[Map](#)

F7 La Pléiade <-> Hôtel de Ville de Sotteville - nouveau réseau
2022

Towards: La Pléiade MONT-SAINT-AIGNAN
Duration: **10min**

[See details](#)

Stop-over

- Campulley ROUEN [Map](#)
- Saint-Maur MONT-SAINT-AIGNAN [Map](#)
- Crevier MONT-SAINT-AIGNAN [Map](#)
- Foubert MONT-SAINT-AIGNAN [Map](#)
- Hôtel de Ville - Belvédère MONT-SAINT-AIGNAN [Map](#)
- Les Coquets MONT-SAINT-AIGNAN [Map](#)
- Place Colbert MONT-SAINT-AIGNAN [Map](#)
- La Varenne MONT-SAINT-AIGNAN [Map](#)

B End at: Business School MONT-SAINT-AIGNAN
[Map](#)

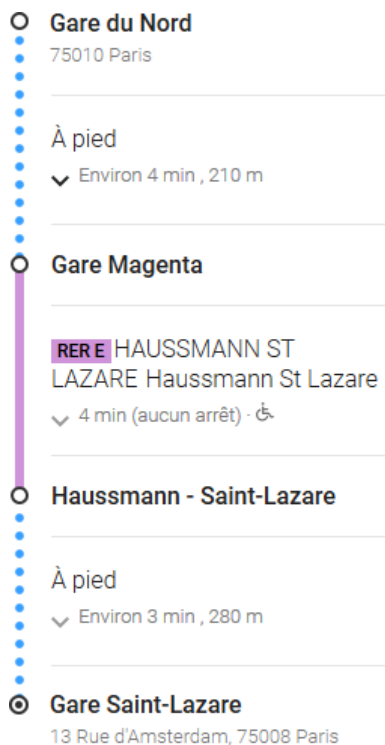
By RER B (train)

Combined with Orlyval (change at Antony), RER B offers a rail link between Orly airport and Central Paris and stops at Denfert-Rochereau, Saint-Michel-Notre-Dame and Gare du Nord.

Orlyval runs every 4 to 7 minutes between 6 am and 11 pm. The journey time is approx. 6 minutes. The RER B journey time is 25 / 30 minutes to the centre of Paris.

Price: 13,25€

1. From “Gare du Nord” train station to “Gare Saint-Lazare” train station, take the RER E at “Gare Magenta” station inside the train station and walk straight to the train station:



2. At Saint-Lazare train station, take the train to “Rouen Rive-Droite”

Purchase your ticket on <https://en.oui.sncf/en/>

One way

Return

FROM
PARIS

TO
Rouen (FR)

3. From Rouen Train Station, take the bus line **F7** at the bus stop
“Gare – Rue Verte – Direction La Pléiade” and stop at “Business School”

A Start from: Gare-Rue Verte ROUEN
[Map](#)

F7 La Pléiade <-> Hôtel de Ville de Sotteville - nouveau réseau
2022

Towards: La Pléiade MONT-SAINT-AIGNAN
Duration: 10min

[^ See details](#)

Stop-over

- Campulley ROUEN [Map](#)
- Saint-Maur MONT-SAINT-AIGNAN [Map](#)
- Crevier MONT-SAINT-AIGNAN [Map](#)
- Foubert MONT-SAINT-AIGNAN [Map](#)
- Hôtel de Ville - Belvédère MONT-SAINT-AIGNAN [Map](#)
- Les Coquets MONT-SAINT-AIGNAN [Map](#)
- Place Colbert MONT-SAINT-AIGNAN [Map](#)
- La Varenne MONT-SAINT-AIGNAN [Map](#)

B End at: Business School MONT-SAINT-AIGNAN
[Map](#)

By bus

<https://www.busradar.com/>


Get the free app for cheap bus trips in Europe.

Use the intercity bus search engine on Android and iOS to compare all bus operators in Europe.

With  or  BlaBlaBus :

Next to the FLIXBUS station, take the bus line **F7** at the bus stop “**Champlain - Direction La Pléiade**” and stop at “**Business School**”.

A Start from: **Champlain ROUEN**
[Map](#)

 **F7** La Pléiade <-> Hôtel de Ville de Sotteville - nouveau réseau
2022

Towards: **La Pléiade MONT-SAINT-AIGNAN**
Duration: **24min**

[^ See details](#)

Stop-over

- Pont Corneille ROUEN [Map](#)
- République ROUEN [Map](#)
- Saint-Nicolas ROUEN [Map](#)
- Hôtel de Ville ROUEN [Map](#)
- Beaux Arts ROUEN [Map](#)
- Square Verdrel ROUEN [Map](#)
- Gare-Rue Verte ROUEN [Map](#)
- Campulley ROUEN [Map](#)
- Saint-Maur MONT-SAINT-AIGNAN [Map](#)
- Crevier MONT-SAINT-AIGNAN [Map](#)
- Foubert MONT-SAINT-AIGNAN [Map](#)
- Hôtel de Ville - Belvédère MONT-SAINT-AIGNAN [Map](#)
- Les Coquets MONT-SAINT-AIGNAN [Map](#)
- Place Colbert MONT-SAINT-AIGNAN [Map](#)
- La Varenne MONT-SAINT-AIGNAN [Map](#)

B End at: **Business School MONT-SAINT-AIGNAN**
[Map](#)

FROM PARIS – BEAUVAIS AIRPORT

Paris-Beauvais Airport offers regular shuttles linking downtown Paris (porte Maillot) and [the airport](#). The official Paris-Beauvais Airport shuttles [can be booked online in a few clicks](#). They are non-stop between Paris-Beauvais Airport and Pershing bus park located Porte Maillot, in Paris. The trip lasts about 1 hr 15 min (75 km).

Once at **Porte Maillot**, you will have to take the Metro line 1 at “Neuilly Porte Maillot” towards “Château de Vincennes” and stop at “Champs-Élysées – Clémenceau”.

○ **Neuilly Porte Maillot**

1 Château de Vincennes
▼ 7 min (5 arrêts)

○ **Champs-Élysées - Clemenceau**

Then, take the Metro line 13 at “Champs-Élysées – Clémenceau” towards “Asnieres Gennevilliers les Courtilles” and stop at “Gare Saint-Lazare”

○ **Champs-Élysées - Clemenceau**

13 Asnieres Gennevilliers les Courtilles
▼ 4 min (2 arrêts)

○ **Gare Saint-Lazare**

From here, you take the train to Rouen !

At “Paris Saint-Lazare” train station, take the train to “Rouen Rive-Droite”. Purchase your ticket on <https://en.oui.sncf/en/>

From Rouen Train Station, take the bus line **F7** at the bus stop “**Gare – Rue Verte – Direction La Pléiade**” and stop at “**Business School**”

A Start from: **Gare-Rue Verte ROUEN**
Map

F7 La Pléiade <-> Hôtel de Ville de Sotteville - nouveau réseau
2022

Towards: **La Pléiade MONT-SAINT-AIGNAN**
Duration: **10min**

[See details](#)

Stop-over

- **Campulley ROUEN** Map
- **Saint-Maur MONT-SAINT-AIGNAN** Map
- **Crevier MONT-SAINT-AIGNAN** Map
- **Foubert MONT-SAINT-AIGNAN** Map
- **Hôtel de Ville - Belvédère MONT-SAINT-AIGNAN** Map
- **Les Coquets MONT-SAINT-AIGNAN** Map
- **Place Colbert MONT-SAINT-AIGNAN** Map
- **La Varenne MONT-SAINT-AIGNAN** Map

B End at: **Business School MONT-SAINT-AIGNAN**
Map